










Roads	
Motorway	
Elevated motorway	
Dual carriageway	
Primary route	
A road	
Minor road under 4m wide	
B road	
Other road or track	
Minor road over 4m wide	
Road under construction	
Unfenced road	
Narrow road with passing places	
Gradient: steeper than 20%	
Gradient: 14% to 20%	
Road tunnel	
Bridge	
Footbridge	
Service area	
Junction number	
Ferries	
Ferry (vehicles)	
Ferry (passenger)	
Railways	
Track	
Track under construction	
Light rapid transit system, narrow gauge or tramway	
Tunnel	
Cutting	
Principal station	
Station	
Rapid transit station	
Siding	
Railway bridges	
Railway footbridge	
Level crossing	

Viaduct	
Embankment	
Paths and access	
Paths	
Footpath	
Bridleway	
Road used as a public path	
Byway (all traffic)	
Other route	
National trail	
Cycle route (on road)	
Cycle route (traffic free)	
Cycle network (national)	
Cycle network (regional)	
Danger area	
Buildings	
Buildings	
Public buildings (selected)	
Glasshouse	
Place of worship with tower	
Place of worship with spire	
Place of worship without additions	
Youth hostel	
Bus or coach station	
Structures	
Lighthouse	
Lighthouse (disused)	
Beacon	
Windmill	
Radio or TV mast	
Wind generator	
Wind turbine	
Electricity transmission line	
Pipe line	
Heliport	

Triangulation pillar	
Cutting	
Embankment	
Landscape and landcover	
Coniferous wood	
Non-coniferous wood	
Mixed wood	
Orchard	
Park or ornamental gardens	
Landfill site or slag/spoil heap	
Water features	
Lake	
River	
Canal, lock and towpath	
Dry canal	
Ford	
Weir	
Bridge	
Footbridge	
Aqueduct	
Normal tidal limit	
Marsh or salting	
Mudflats	
Sand foreshore	
Dunes	
Shingle	
Cliffs	
Flat rocks	
Slopes	
High water mark	
Low water mark	
Rock Features	
Cliff	
Outcrop	
Scree	
Boundaries	
National trail	
County, unitary authority of metropolitan district	

District	++++
National or forest park	
<b>Height information</b>	
Contours with 10m vertical interval	
Spot height	·144
<b>Heritage</b>	
Site of monument	+
Battlefield (with date)	✕
Visible earthwork	*....
Roman	VILLA
Non-Roman	Castle
<b>Access Land</b>	
Access land	
Forestry Commission	
Natural Resources Wales	
National Trust (always open)	
National Trust (limited access)	
National Trust for Scotland (always open)	
National Trust for Scotland (limited access)	
Forestry Division Plantation (Isle of Man)	
Manx National Heritage	
<b>Tourist information</b>	
Viewpoint 180°	
Viewpoint 360°	
Visitor centre	
Walks and trails	
Nature reserve	
Picnic site	
Youth hostel	
Golf course or links	
Garden or arboretum	
Campsite	
Caravan site	
Camping and caravan site	
Information centre (all year)	
Information centre (seasonal)	
Parking	

Park and ride (all year)	
Park and ride (seasonal)	
Public telephone	
Emergency telephone	
Recreation, leisure or sports centre	
World Heritage site	
Selected places of tourist interest	
<b>Abbreviations</b>	
Bridge	Br
Cemetery	Cemy
Cattle grid	CG
Clubhouse	CH
College	Coll
Farm	Fm
House	Ho
Hospital	Hosp
Milepost	MP
Milestone	MS
Museum	Mus
Post office	P
Public convenience	PC
Public house	PH
Station	Sta
School	Sch
Town Hall	TH
University	Univ