





















































| Roads                   |   |
|-------------------------|---|
| Motorway                |    |
| Primary road            |    |
| Main road (A Road)      |    |
| Secondary road (B Road) |    |
| Minor road              |    |
| Local street            |    |
| Pedestrianised street   |    |
| Road tunnel             |    |
| Railways                |   |
| Multiple track          |    |
| Single track or siding  |    |
| Narrow gauge            |    |
| Rail tunnel             |    |
| Buildings               |   |
| Building                |  |
| Important building      |  |
| Glasshouse              |  |
| Overhead building line  |  |
| Water features          |   |
| Water                   |  |
| Water line              |  |
| Mean high water         |  |
| Mean low water          |  |
| Flow arrow              |  |
| Water point feature     |  |
| Vegetation              |   |
| Broad-leaved woodland   |  |
| Coniferous woodland     |  |
| Mixed woodland          |  |
| Orchard                 |  |
| Shrub                   |  |
| Unimproved grass        |  |
| Heathland               |  |
| Marsh                   |  |

| Reeds                         |    |
|-------------------------------|--|
| Landforms                     |  |
| Ornament                      |    |
| Rock                          |    |
| Boulders                      |    |
| Shingle                       |    |
| Cliff                         |    |
| Large slope                   |    |
| Standard slope                |    |
| Mud                           |    |
| Sand                          |    |
| Gravel pit                    |    |
| Sand pit                      |    |
| Refuse pit or slag heap       |    |
| Height                        |  |
| Spot height                   |  |
| Linear Features               |  |
| General line                  |  |
| General line pecked           |  |
| Overhead detail               |  |
| Electricity transmission line |  |
| Point Features                |  |
| Pylon                         |  |
| Triangulation station         |  |
| Point feature                 |  |
| Site of antiquity             |  |