



Digimap for Schools

AT HOME...

Map Quiz!

Minehead map


Look at the map (page 3) and the map key (pages 4 and 5) to answer the questions:

How many camp sites can you find?	
Can you find a train station?	
Find 3 places where people work.	
Find 3 places where people go for fun.	
What is the biggest building on the map?	
Can you find a nature reserve?	
Roughly, how far is it from Minehead to Dunster train station? Look at the scale bar!	
What structures are there in the sea?	
What is the highest point on the map and how many metres is it?	



© Crown Copyright and database rights 2020 Ordnance Survey (100025252).
FOR SCHOOLS USE ONLY

Digimap for Schools



Mar 25, 2020 15:30
Teacher
EDINA test school v2















Digimap for Schools
































Map Product: 1:25 000 Scale Colour Raster
Basemap: Raster 25k

Roads		Bridleway		Mast	
Motorway		Byway (all traffic)		Windmill	
Dual carriageway main road		Byway (restricted)		Wind generator	
Single carriageway main road		Public access		Triangulation pillar	
Secondary road		Recreational Route		Electricity transmission line	
Narrow road with passing places		National Trail		Landscape and landcover	
Road under construction		Scotland's Great Trails		Slopes	
Minor road over 4m wide		Alternative Route (England Coast Path only)		Coniferous trees	
Minor road under 4m wide		Footpath (permissive)		Non-coniferous trees	
Other road or track		Bridleway (permissive)		Coppice	
Drive or track		Cycle route		Scrub	
Fenced other road		Cycle network (traffic free)		Orchard	
Fenced drive or track		Cycle network (on road)		Bracken, heath or rough grassland	
Gradient: steeper than 20%		Public access		Marsh, reeds or saltmarsh	
Gradient: 14% to 20%		Danger area		Rocks	
Service area		National Trust for Scotland, always open (Scotland)		Boulders	
Junction number		National Trust for Scotland, limited opening (Scotland)		Outcrop	
Ferries		Forestry Commission Land (Scotland)		Scree	
Ferry		Woodland Trust Land (Scotland)		Vertical face or cliff	
Ferry (passengers only)		Access land (England)		Sand	
Railways		Access information point (England)		Gravel pit	
Multiple track		Access land in woodland areas (England)		Sand pit	
Single track		Coastal margin (England)		Other pit or quarry	
Narrow gauge		Managed access (England)		Landfill site or spoil heap	
Station		Buildings		Water	
Rapid transit system		Buildings		Sand and shingle	
Rapid transit station		Glasshouse		Mud	
Railway cutting		Place of worship with tower		Boundary post	BP
Railway tunnel		Place of worship with spire or minaret		Boundary stone	BS
Railway embankment		Place of worship		Cattle grid	CG
Road over and under railway		Youth hostel		Clubhouse	CH
Level crossing		Bus or coach station		Footbridge	FB
Siding		Bunkhouse/camping barn/ other hostel		Milepost	MP
Paths		Structures		Milestone	MS
Paths		Lighthouse		Monument	Mon
Footpath		Disused lighthouse		Post office	PO
		Beacon		Police station	Pol Sta

Digimap for Schools

Map Product: 1:25 000 Scale Colour Raster
Basemap: Raster 25k

School	Sch
Town hall	TH
Normal tide limit	NTL
Well	<W
Spring	Spr
Boundaries	
National trail	----
County	----
Unitary authority or District	----
Parish
National park	----
Height information	
Contours (5 or 10m vertical interval)	
Spot height (ground survey)	52 ·
Spot height (air survey)	284 ·
Heritage	
Site of antiquity	
Battle site (with dates)	⊃1066
Visible earthwork	★
Roman	VILLA
Non-Roman	Castle
Tourism and leisure	
Parking	
Park and ride	
Park and ride - seasonal	
Information centre	
Information centre - seasonal	
Visitor centre	
Forestry Commission visitor centre	
Public toilet	PC
Public telephone	
Roadside assistance	
Emergency telephone	
Camp site	
Caravan site	

Camp and caravan site	
Recreation or sports centre	
Golf course	
Theme park	
Preserved railway	
Public house	
Craft centre	
Walks and trails	
Cycle trail	
Mountain bike trail	
Cycle hire	
Horse riding	
Viewpoint	
Picnic site	
Country park	
Garden	
Water activities	
Slipway	
Boat trips	
Boat hire	
Nature reserve	
Fishing	
Other tourist feature	
Cathedral or Abbey	
Museum	
Castle or fort	
Building of historic interest	
Heritage centre	
National Trust	
English Heritage	
Historic Scotland	

Copyright

©EDINA at the University of Edinburgh 2020

This work is licensed under a Creative Commons Attribution Non-Commercial Licence



Acknowledgements

© CollinsBartholomew Ltd (2019) FOR SCHOOLS USE ONLY

© Crown copyright and database rights 2020 Ordnance Survey (100025252). FOR SCHOOLS USE ONLY.

Aerial photography © Getmapping plc. Contains OS data. FOR SCHOOLS USE ONLY.

Historic mapping courtesy of the National Library of Scotland. FOR SCHOOLS USE ONLY.