



# **Digimap for Schools**

# **AT HOME...**

## **Name the City - Scotland**

# What to do

## 1. Login to Digimap for Schools.

- <https://digimapforschools.edina.ac.uk/>
- Select Login
- Type the username and password – talk to your teacher if you don't know these.
- Select Login.

## 2. You should see a map of Great Britain like this picture:






## 3. Look at our map (page 3) and choose a symbol.

## 4. Move around the map in Digimap for Schools to find the city for that symbol.

- [Watch our video](#) to see how to move around and zoom in and out.

## 5. Write the city name on the list on page 4!



Symbol	City?
	
	
	
	
	
	
	

## Copyright

©EDINA at the University of Edinburgh 2020

This work is licensed under a Creative Commons Attribution Non-Commercial Licence



## Acknowledgements

© CollinsBartholomew Ltd (2019) FOR SCHOOLS USE ONLY