

Digimap for Schools

Ideas for #Homeschooling with Digimap for Schools

Peter O' Hare

Services and User Engagement

EDINA

Introduction to Digimap for Schools

- Online resource
- Contemporary and historical maps and aerial photography for all of GB
- Web based
- Pc, laptops, smartboards, tablets
- Single username/password
- Save and export work
- Print
- Homework

Activity 2: Find the City:

- Easily adaptable for any city.
- Once you have created a map its just a matter of changing the locations of each symbol to create a new exercise

Name the European Capital City!

Symbol Answer	Capital City	Country
		
		
		
		
		
		
		
		
		
		




Great Britain Towns and Cities:

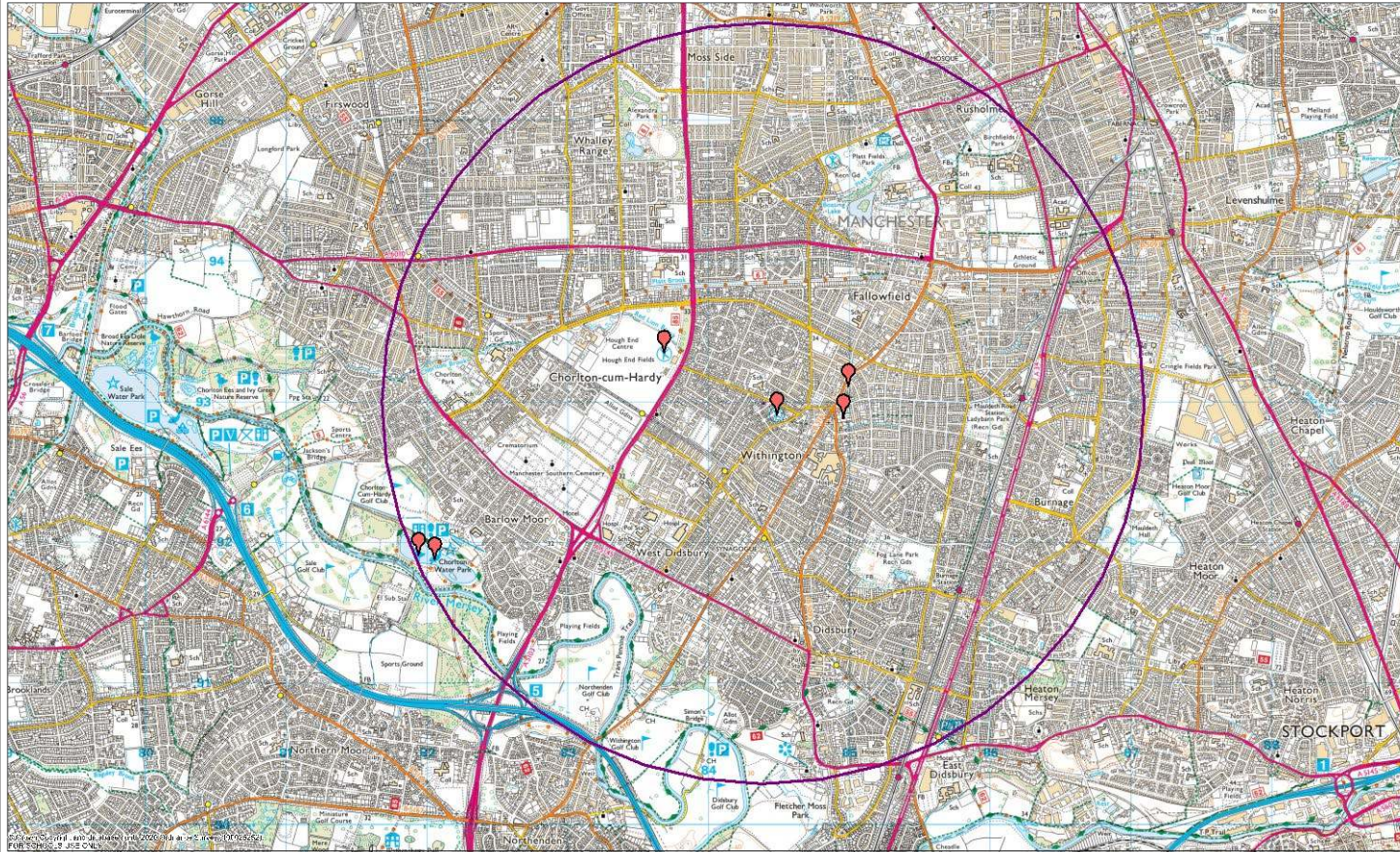


Activity 3: Treasure Hunt- Using OS Map symbol flash cards


<https://www.ordnancesurvey.co.uk/documents/resources/25k-map-symbol-flashcards.pdf>

Or google: Ordnance Survey Map symbol flash cards





Digimap for Schools



Map 31, 2020 4:27
Account - free school (test)

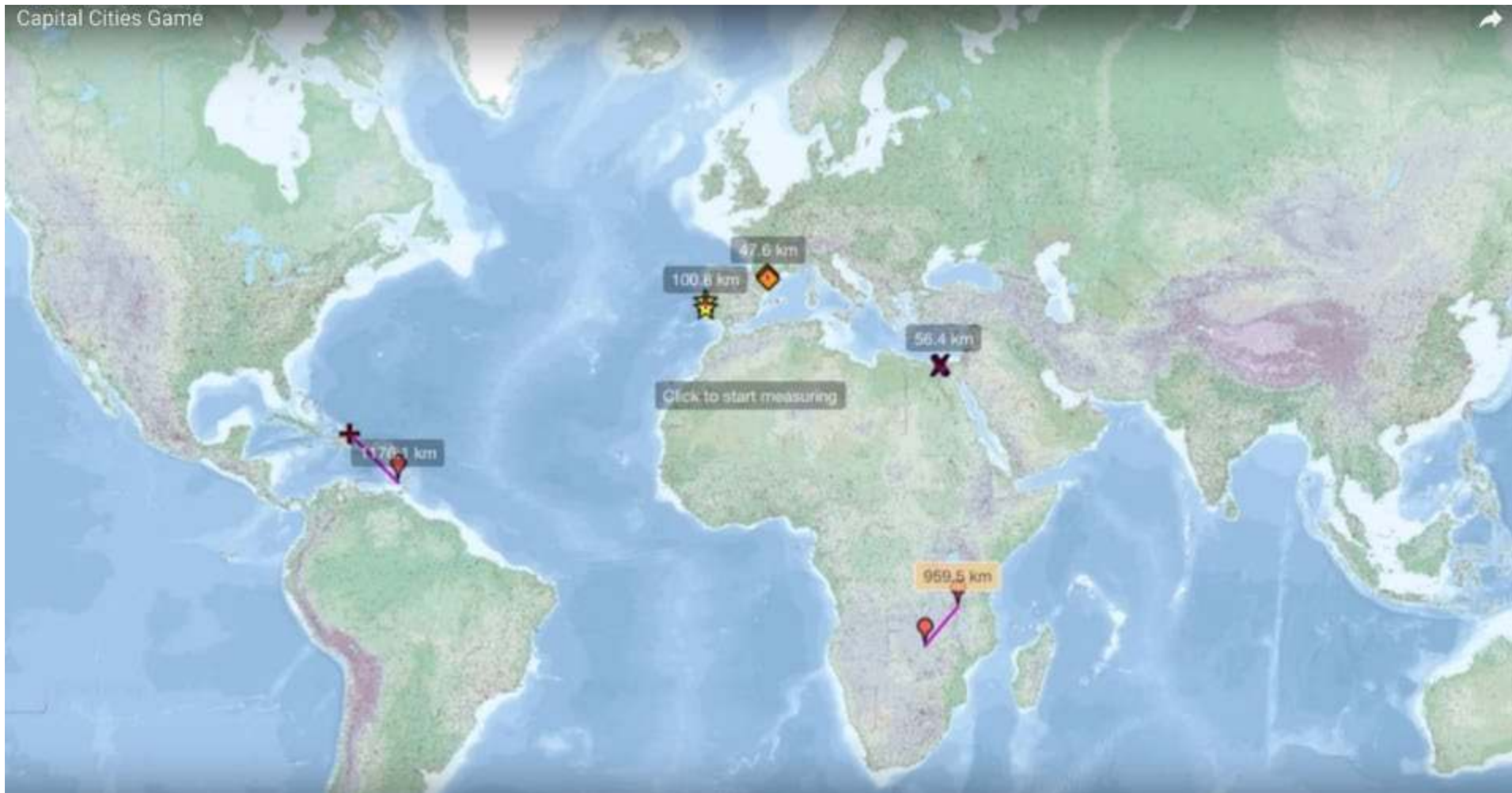
Activity 4: Capital Cities Game:

<https://random.country/capital?>

Youtube video of the game here

<https://www.youtube.com/watch?v=7tORf-UdDRs>

City	Country	Distance from Pin
Port of Spain	Trinidad and Tabago	1112
Nuuk	Greenland	982
Andorra la Vella	Andorra	47
Lisbon	Portugal	100
Cairo	Egypt	56
	Total	2338

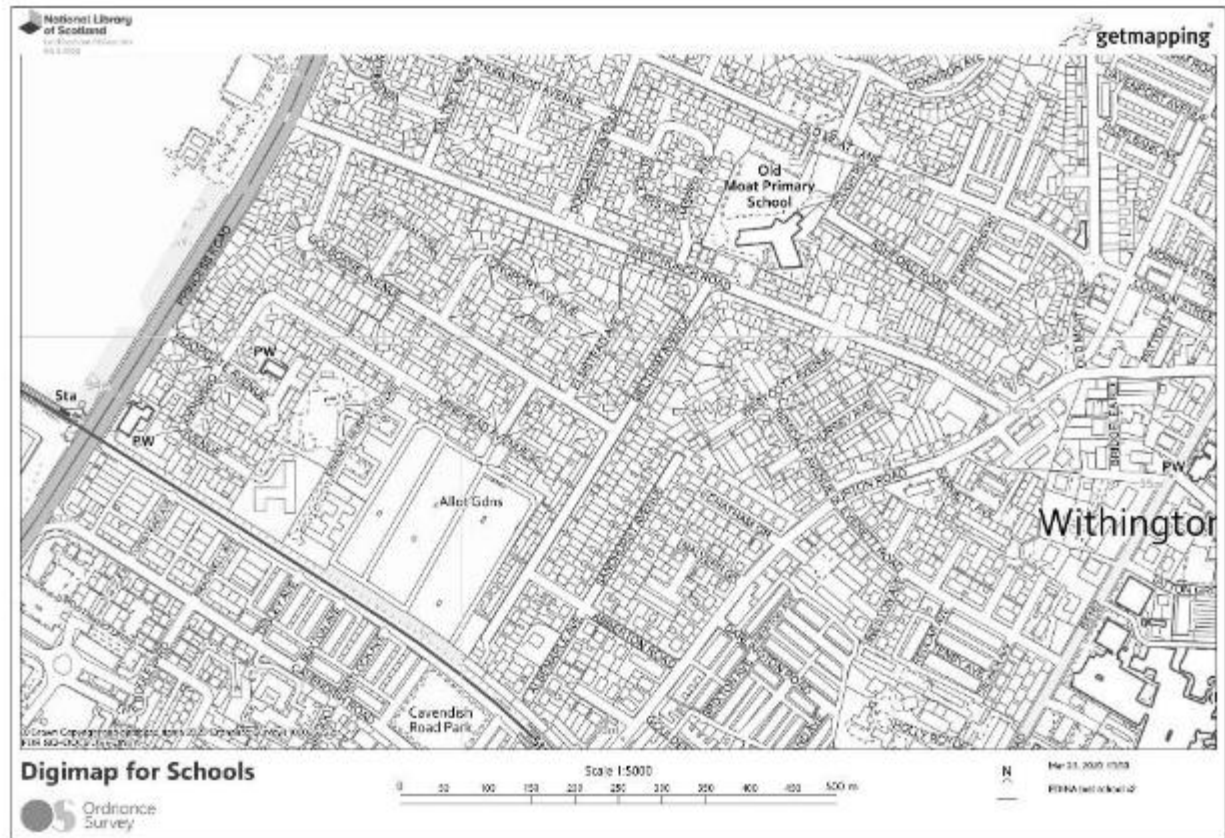


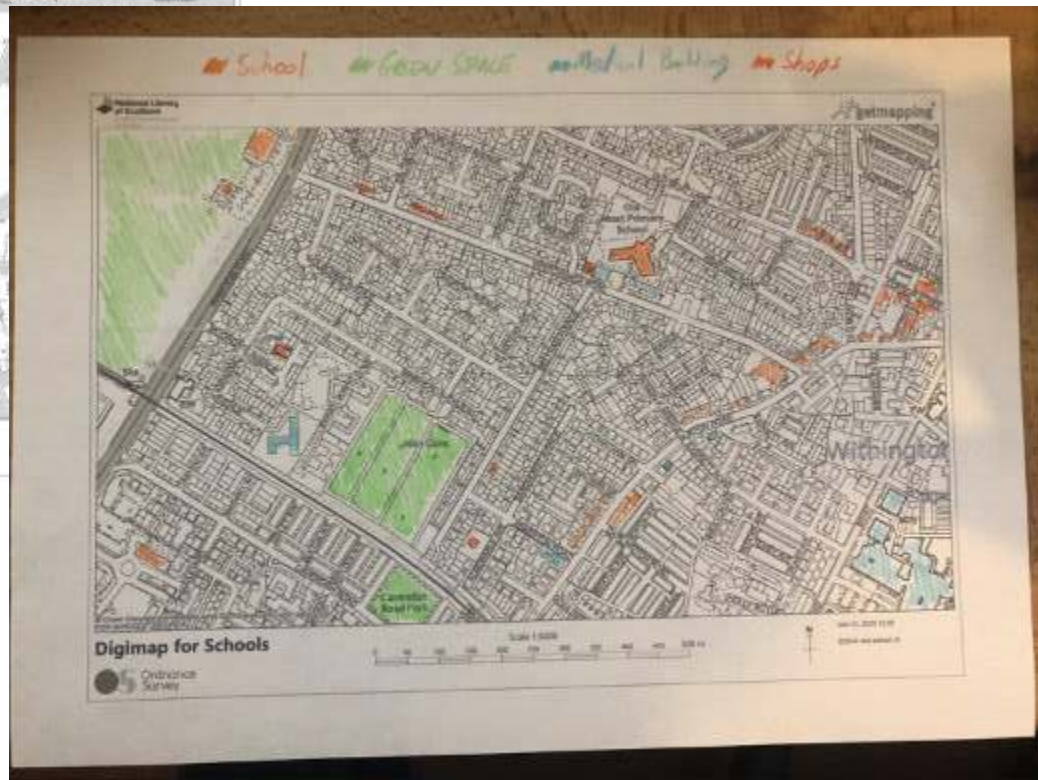
Activity 5: Land Use

Can be done within Digimap with Drawing Tools or by printing and colouring in.

Create a key:

- Public buildings
- Medical buildings
- Council buildings
- Offices
- Shops
- Residential



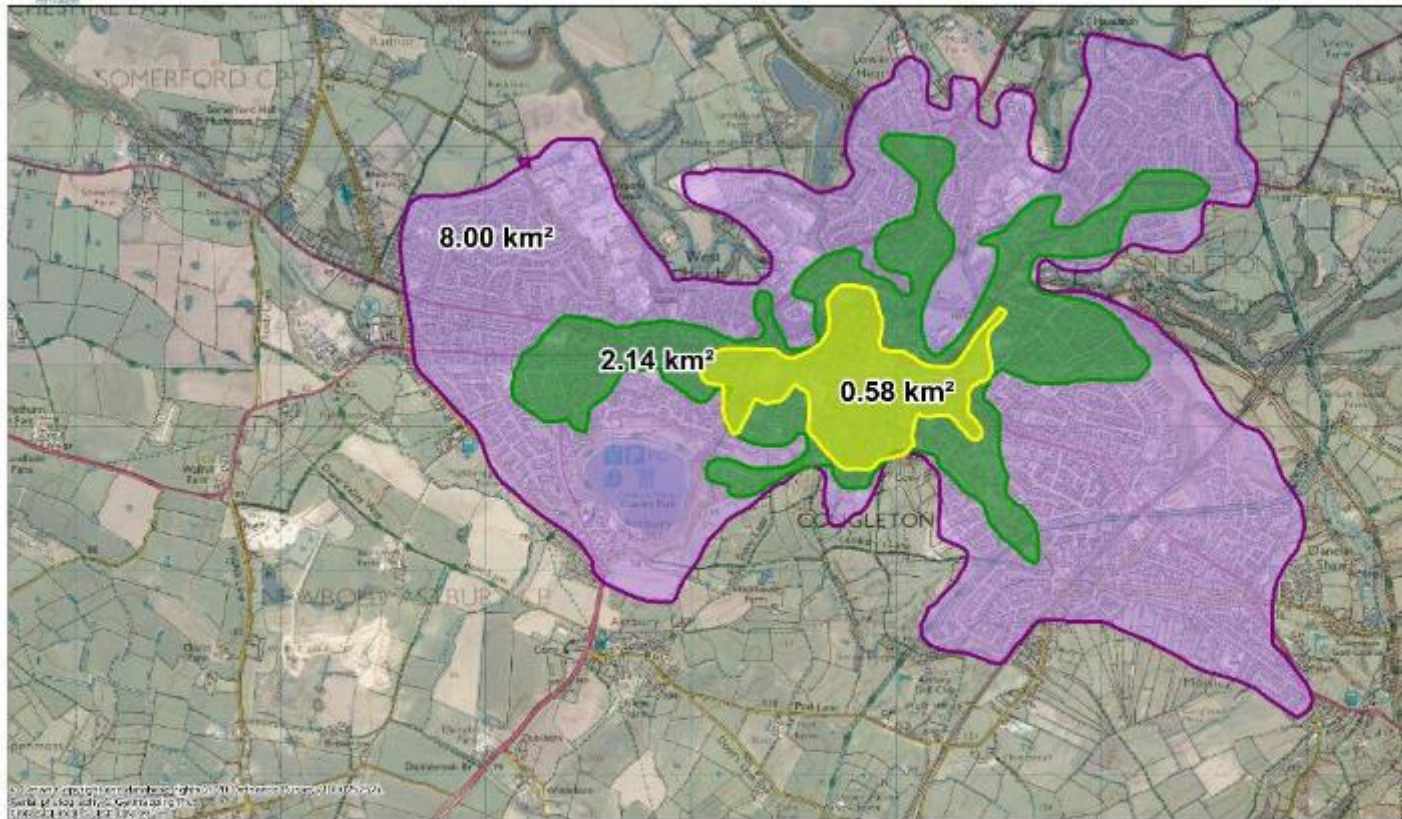


Activity 7: Urban Expansion


Look at your town or village in the 1890's

- Measure the changes from then to now, using the measurement tools.





Digimap for Schools



N
Mar 24, 2020 16:35
EDINA test schools v2

Activity 8: Story Maps



Home Schooling resources:

[https://digimapforschools.edina.ac.uk/resources/scavenger hunt/](https://digimapforschools.edina.ac.uk/resources/scavenger_hunt/)

Youtube:

<https://www.youtube.com/user/digimapforschools>

Twitter:

<https://twitter.com/Digimap4Schools>