































Towns and Cities	
Urban area	
National capital	
First order admin capital	
Town	
Boundaries	
International boundary	
International boundary (sea)	
International boundary (disputed)	
Ceasefire line	
First order boundary	
First order boundary (sea or disputed)	
Transport	
Motorway/main road	
Motorway/main road tunnel	
Secondary road	
Secondary road tunnel	
Minor road	
Track	
Railway	
Airport (international)	
Water features	
Lake	
Coastline	
Reef	
River	
River (impermanent)	
Canal	
Wadi	
Land and water features	
Desert	
Salt lake or lagoon	
Glacier	
Floating ice shelf	
Escarpment	

Glacier form line	
Mountain	
Volcano	
Height and bathymetry	
Land over 6000m	
Land 5000 - 6000m	
Land 4000 - 5000m	
Land 3000 - 4000m	
Land 2000 - 2000m	
Land 1000 - 2000m	
Land 500 - 1000m	
Land 200 - 500m	
Land 0 - 500m	
Land 0 - 200m	
Land below sea level	
Sea 0 - 200m	
Sea 200 - 500m	
Sea 500 - 1000m	
Sea over 6000m	
Sea 1000 - 2000m	
Sea 2000 - 3000m	
Sea 3000 - 4000m	
Sea 4000 - 5000m	
Sea 5000 - 6000m	